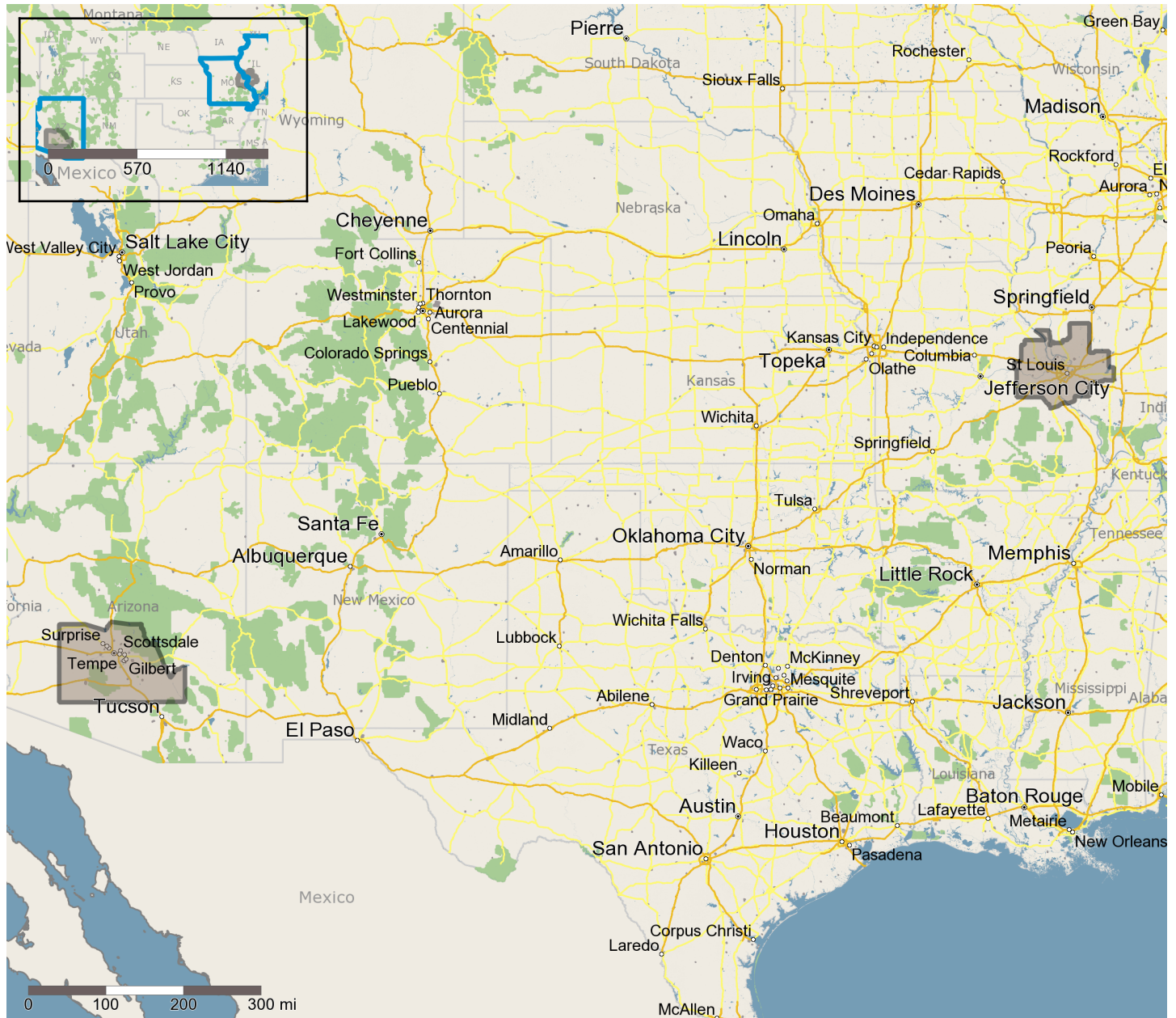


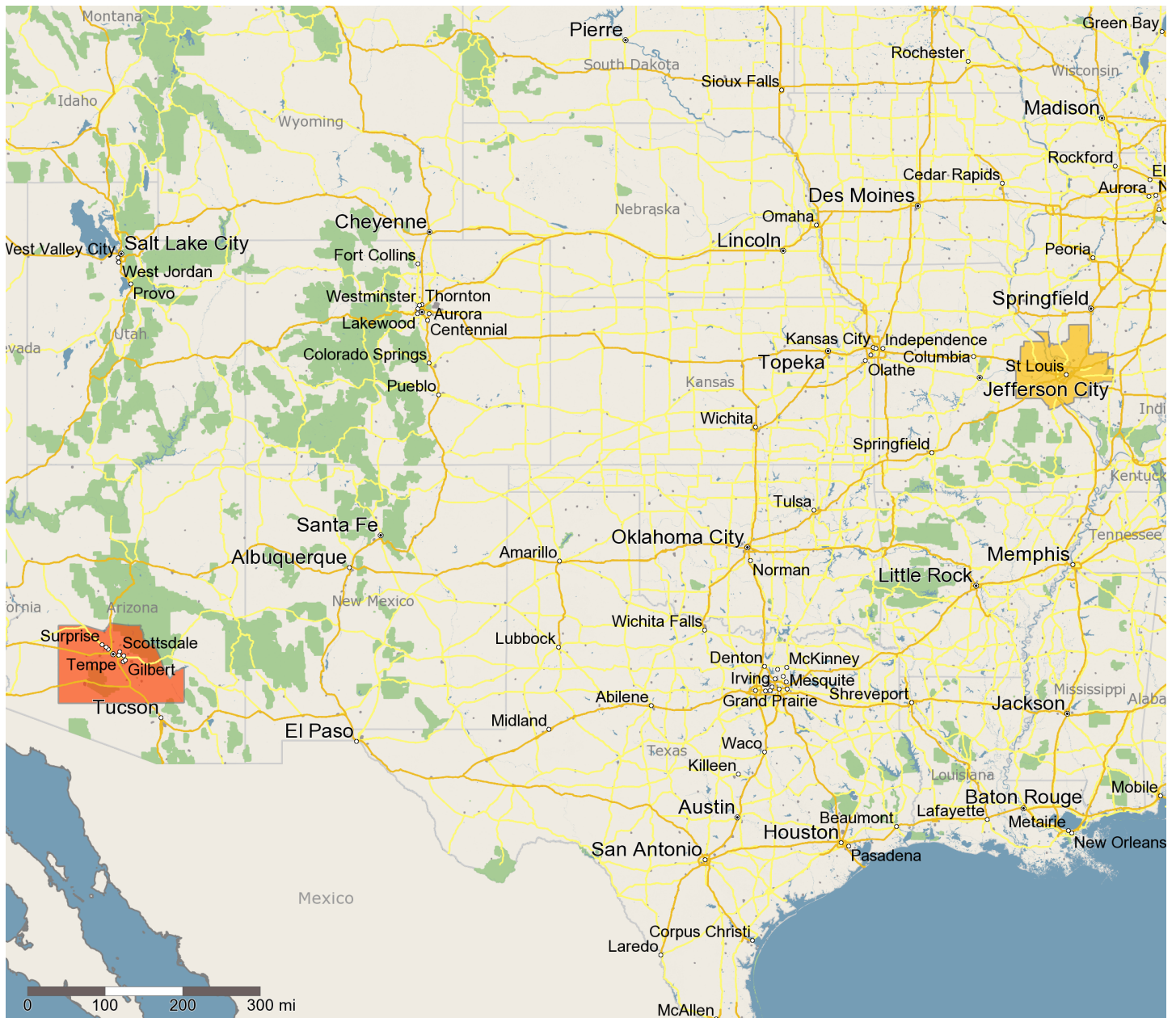
Overview map showing the requested area(s):

CBSAMET; Phoenix-Mesa-Scottsdale, AZ Metro, St. Louis, MO-IL Metro



Copyright 2006-2014 TomTom. All rights reserved. This material is proprietary and the subject of copyright protection, database right protection and other intellectual property rights owned by TomTom or its suppliers. The use of this material is subject to the terms of a license agreement. Any unauthorized copying or disclosure of this material will lead to criminal and civil liabilities.

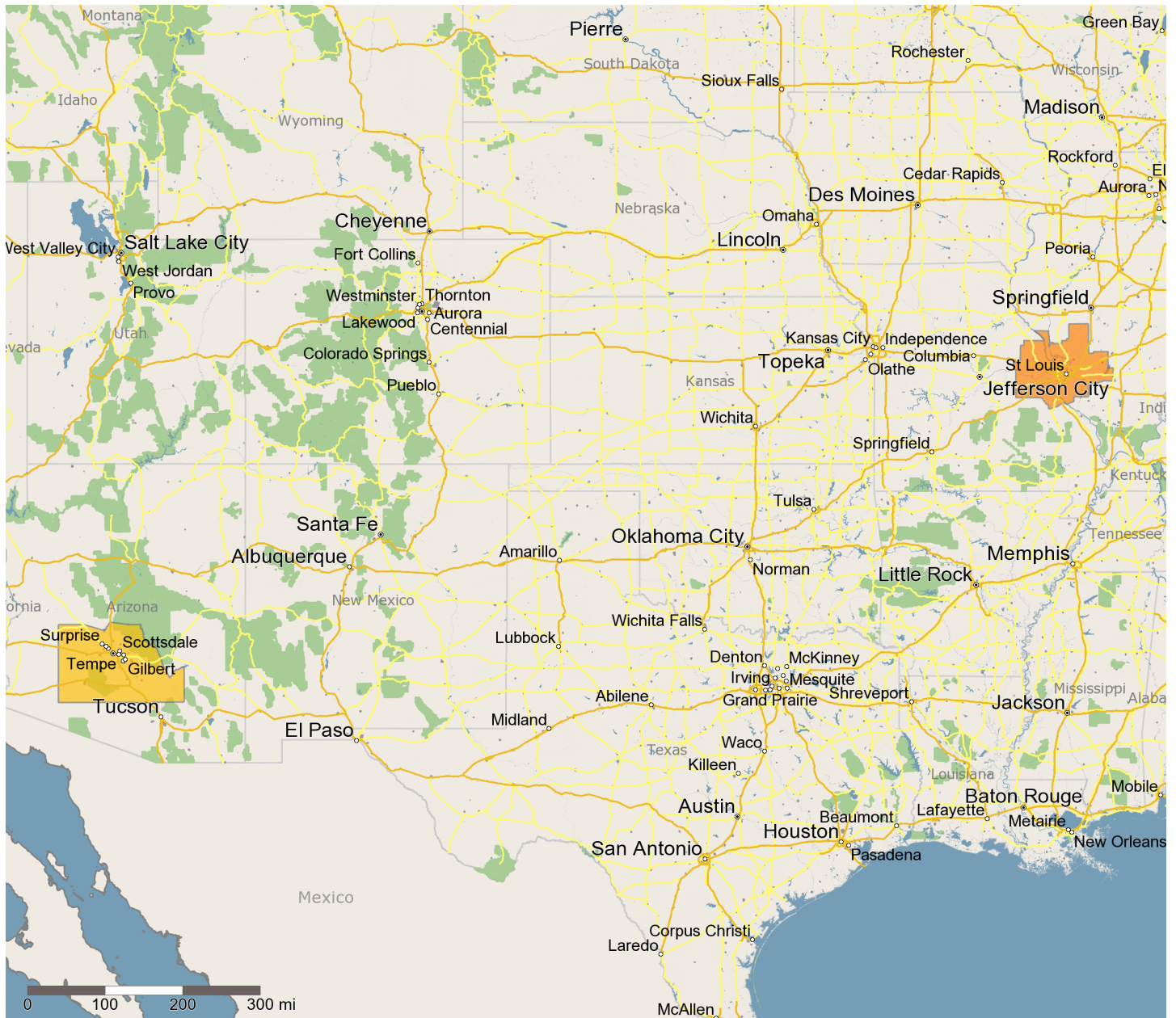
Thematic map themed on % K Significant Singles, showing areas CBSAMET; Phoenix-Mesa-Scottsdale, AZ Metro, St. Louis, MO-IL Metro:



Copyright 2006-2014 TomTom. All rights reserved. This material is proprietary and the subject of copyright protection, database right protection and other intellectual property rights owned by TomTom or its suppliers. The use of this material is subject to the terms of a license agreement. Any unauthorized copying or disclosure of this material will lead to criminal and civil liabilities.

- Metro CBSA - High (Above 4.4)
- Metro CBSA - Above Average (2.75 to 4.4)
- Metro CBSA - Average (1.7 to 2.75)
- Metro CBSA - Below Average (1.05 to 1.7)
- Metro CBSA - Low (Below 1.05)

Thematic map themed on % Bachelor's degree, showing areas CBSAMET; Phoenix-Mesa-Scottsdale, AZ Metro, St. Louis, MO-IL Metro:



Copyright 2006-2014 TomTom. All rights reserved. This material is proprietary and the subject of copyright protection, database right protection and other intellectual property rights owned by TomTom or its suppliers. The use of this material is subject to the terms of a license agreement. Any unauthorized copying or disclosure of this material will lead to criminal and civil liabilities.

- Metro CBSA - High (Above 19)
- Metro CBSA - Above Average (18.75 to 19)
- Metro CBSA - Average (18.5 to 18.75)
- Metro CBSA - Below Average (18.25 to 18.5)
- Metro CBSA - Low (Below 18.25)

Rank By Age Report for areas CBSAMET; Phoenix-Mesa-Scottsdale, AZ Metro, St. Louis, MO-IL Metro:

Rank	Name	2014B									
		Median Age	Population	Population by Age							
				0-14	15-24	25-34	35-44	45-54	55-64	65-74	75 Plus
1	St. Louis, MO-IL Metro	<b>38.5</b>	2,809,200	19.2%	13.2%	13.4%	12.4%	14.9%	12.8%	7.5%	6.5%
	<b>Subtotal of Above Average</b>	<b>38.5</b>	<b>2,809,200</b>	<b>19.2%</b>	<b>13.2%</b>	<b>13.4%</b>	<b>12.4%</b>	<b>14.9%</b>	<b>12.8%</b>	<b>7.5%</b>	<b>6.5%</b>
2	Phoenix-Mesa-Scottsdale, AZ Metro	<b>35.4</b>	4,453,532	21.4%	13.9%	14.2%	13.5%	12.9%	10.9%	7.5%	5.6%
	<b>Subtotal of Below Average</b>	<b>35.4</b>	<b>4,453,532</b>	<b>21.4%</b>	<b>13.9%</b>	<b>14.2%</b>	<b>13.5%</b>	<b>12.9%</b>	<b>10.9%</b>	<b>7.5%</b>	<b>5.6%</b>
	Grand Total	<b>36.5</b>	7,262,732	20.6%	13.6%	13.9%	13.1%	13.7%	11.6%	7.5%	5.9%

© 2000 & 2010 US Census, All Rights Reserved, Alteryx, Inc.

© 2014 Experian, Inc. All Rights Reserved, Alteryx, Inc.

[Experian Data Methodology](#)

Rank By Income Report for areas CBSAMET; Phoenix-Mesa-Scottsdale, AZ Metro, St. Louis, MO-IL Metro:

Rank	Name	2014B			Median Age	Total Households
		Household Income Median	Household Income Average	Per Capita		
1	St. Louis, MO-IL Metro	<b>\$53,794</b>	\$73,437	\$29,491	38.5	1,118,789
	<b>Subtotal of Above Average</b>	<b>\$53,794</b>	<b>\$73,437</b>	<b>\$29,491</b>	<b>38.5</b>	<b>1,118,789</b>
2	Phoenix-Mesa-Scottsdale, AZ Metro	<b>\$52,675</b>	\$74,171	\$27,533	35.4	1,637,469
	<b>Subtotal of Below Average</b>	<b>\$52,675</b>	<b>\$74,171</b>	<b>\$27,533</b>	<b>35.4</b>	<b>1,637,469</b>
	Grand Total	<b>\$53,135</b>	\$73,873	\$28,290	36.5	2,756,259

© 2000 & 2010 US Census, All Rights Reserved, Alteryx, Inc.

© 2014 Experian, Inc. All Rights Reserved, Alteryx, Inc.

[Experian Data Methodology](#)

Rank By Race Report for areas CBSAMET; Phoenix-Mesa-Scottsdale, AZ Metro, St. Louis, MO-IL Metro:

Rank	Name	Population	2014B Race					Ethnicity		
			White	Black	Am. Indian	Asian/PI	Multirace	Other Race	Hispanic Origin	Non-Hispanic Origin
1	Phoenix-Mesa-Scottsdale, AZ Metro	<b>4,453,532</b>	71.6%	5.2%	2.5%	3.9%	3.8%	13.0%	30.3%	69.7%
	<b>Subtotal of Above Average</b>	<b>4,453,532</b>	<b>71.6%</b>	<b>5.2%</b>	<b>2.5%</b>	<b>3.9%</b>	<b>3.8%</b>	<b>13.0%</b>	<b>30.3%</b>	<b>69.7%</b>
2	St. Louis, MO-IL Metro	<b>2,809,200</b>	76.1%	18.4%	0.3%	2.3%	2.0%	0.9%	2.9%	97.1%
	<b>Subtotal of Below Average</b>	<b>2,809,200</b>	<b>76.1%</b>	<b>18.4%</b>	<b>0.3%</b>	<b>2.3%</b>	<b>2.0%</b>	<b>0.9%</b>	<b>2.9%</b>	<b>97.1%</b>
	Grand Total	<b>7,262,732</b>	73.4%	10.3%	1.6%	3.3%	3.1%	8.3%	19.7%	80.3%

© 2000 & 2010 US Census, All Rights Reserved, Alteryx, Inc.

© 2014 Experian, Inc. All Rights Reserved, Alteryx, Inc.

[Experian Data Methodology](#)

Rank by Growth Report for areas CBSAMET; Phoenix-Mesa-Scottsdale, AZ Metro, St. Louis, MO-IL Metro:

Rank	Name	Growth - Population		Growth - Households	Growth - Avg Hhld Size	Growth - Median Hhld Income
		2010 to 2014B	2014B to 2019	2010 to 2014B	2010 to 2014B	2010 to 2014B
1	Phoenix-Mesa-Scottsdale, AZ Metro	6.2%	9.9%	6.5%	-0.2%	-3.0%
	<b>Subtotal of Above Average</b>	<b>6.2%</b>	<b>9.9%</b>	<b>6.5%</b>	<b>-0.2%</b>	<b>-3.0%</b>
2	St. Louis, MO-IL Metro	0.8%	2.6%	0.8%	0.0%	2.5%
	<b>Subtotal of Below Average</b>	<b>0.8%</b>	<b>2.6%</b>	<b>0.8%</b>	<b>0.0%</b>	<b>2.5%</b>
	Grand Total	<b>4.0%</b>	7.0%	4.1%	0.0%	-0.7%

© 2000 & 2010 US Census, All Rights Reserved, Alteryx, Inc.

© 2014 Experian, Inc. All Rights Reserved, Alteryx, Inc.

[Experian Data Methodology](#)

List of traffic counts within the selected area(s) for Phoenix-Mesa-Scottsdale, AZ Metro (up to the first 1,000 records are returned):

Street	Cross Street	Type of Count	Year	Traffic Count
I- 8	S Agua Caliente Rd	AADT	2007	11,300
S 571st Ave	S Agua Caliente Rd	ADT	1997	79
Agua Caliente Rd	W Agua Caliente	AADT	1987	171
S 571st Ave	W Gila Mountain Rd	ADT	1997	15
579th St	Lahman Rd	ADT	2007	27
579th St	Lahman Rd	ADT	2007	34
S 571st Ave	Agua Caliente Rd	ADT	2007	201
S 571st Ave	W Butterfield Stage Rd	ADT	1999	182
Agua Caliente Rd	Hyder Rd	ADT	2007	33
		ADT	1999	33
S Agua Caliente Rd	Oatman Rd	ADT	2011	421
S Agua Caliente Rd	I- 8	ADT	1999	9
I- 8	Paloma Rd	AADT	2010	11,000
Rocky Point Rd	S Rocky Point Rd	ADT	1999	101
Rocky Point Rd	Painted Rock Dam Rd	ADT	2011	94
Painted Rock Dam Rd	Rocky Point Rd	ADT	2011	122
State Hwy 85		AADT	2002	1,645
Citrus Valley Rd	Painted Rock Rd	ADT	2011	1,460
Painted Rock Rd	Watermelon Rd	AADT	1987	220
I- 8	Painted Rock Rd	AADT	2007	11,100
I- 8	S Citrus Valley Rd	AADT	2010	9,500
Citrus Valley Rd	I- 8	ADT	1999	52
S Citrus Valley Rd	W Watermelon Rd	AADT	1987	75
Citrus Valley Rd	355th Ave	AADT	1987	22
Watermelon Rd	W Watermelon Rd	ADT	2011	191
I- 8	W Pima St	AADT	2010	10,500
State Hwy 85	Gila Bend Air Force Station	AADT	2007	2,300
I- 8	W Pima St	AADT	2010	4,700
I- 8 Bus	N Gila Blvd	AADT	2010	7,000
State Hwy 85	I- 8	AADT	2007	2,500
S 315th Ave	W Indian Rd	ADT	2007	72
Watermelon Rd	S 315th Ave	ADT	2011	225
Rocky Point Rd	W Hyder Rd	ADT	1999	26
Rocky Point Rd	W Hyder Rd	ADT	1997	11
Painted Rock Dam Rd	Rocky Point Rd	ADT	2011	84
S 539th Ave	W Elliot Rd	AADT	1987	34
S 539th Ave	Southern Ave	ADT	2011	19
S 539th Ave	W Clanton Trl	ADT	2011	35
W Baseline Rd	531st Ave	ADT	1999	143
W Baseline Rd	523rd Ave	ADT	2011	259
W Eagletail Rd	W Dobbins Rd	ADT	1996	106
W Baseline Rd	S Harquahala Valley Rd	ADT	1999	636
S Harquahala Valley Rd	W Baseline Rd	ADT	2011	335
W Lower Buckeye Rd	S Harquahala Valley Rd	ADT	1999	78
S Harquahala Valley Rd	W Lower Buckeye Rd	ADT	2011	423
W Eagletail Rd	W Dobbins Rd	AADT	1987	59
W Western Ave	Wayne Ave	ADT	1999	79
W Van Buren St	N Wayne Ave	ADT	1999	86
Centennial Rd	W Courthouse Rd	ADT	1997	64
N Harquahala Valley Rd	Centennial Rd	ADT	2011	543
N Harquahala Valley Rd	Harquahala Valley Rd	ADT	2011	325
Courthouse Rd	N 507th Ave	ADT	2011	399
Salome Rd	I- 10	ADT	2011	366
Salome Rd	W Camelback Rd	ADT	1997	175
491st Ave	W Courthouse Rd	ADT	2011	127
W Courthouse Rd	N 487th Ave	ADT	2011	453



Street	Cross Street	Type of Count	Year	Traffic Count
W Courthouse Rd	479th Ave	ADT	1999	296
491st Ave	W Pierson St	ADT	2011	53
W Salome Hwy	W Courthouse Rd	ADT	2011	36
W Salome Hwy	W Courthouse Rd	ADT	2011	17
W Courthouse Rd	W Salome Hwy	ADT	2011	513
I- 10	395th Ave	AADT	2010	21,500
Agua Caliente Rd	W Agua Caliente Rd Exn	ADT	1997	17
Old US Hwy 80	Longacers Rd	ADT	1997	255
Old US Hwy 80	W Agua Caliente Rd Exn	ADT	1998	325
S Old US 80	W Cactus Rose Rd	AADT	1987	423
Desert Rose Rd	S Old US Hwy 80	AADT	1987	115
Enterprise Rd	Old US Hwy 80	AADT	1987	77
Old US Hwy 80	Galine Rd	AADT	1987	186
W Elliot Rd	S 387th Ave	ADT	2011	943
S Wintersburg Rd		ADT	2011	1,117
		AADT	1987	6,515
Wintersburg Rd	Transmission Rd	ADT	2011	5,044
W Salome Hwy	S 377th Ave	ADT	2011	1,541
W Salome Hwy	411th Ave	ADT	2011	773
411th Ave	N 411th Ave	ADT	2011	819
W Indian School Rd	415th Ave N	ADT	1999	217
N 411th Ave	W Osborn Rd	ADT	2011	967
411th Ave	N 411th Ave	ADT	2011	358
N 411th Ave	I- 10	ADT	2011	1,023
I- 10	N 411th Ave	ADT	1997	7,888
N 411th Ave	Indian School Rd	ADT	2007	1,204
411th Ave	W Georgia	ADT	2007	544
W Indian School Rd	411th Ave	ADT	1997	189
Indian School Rd	N 411th Ave	AADT	1987	221
S 395th Ave	395th Ave	ADT	2011	136
I- 10	S 395th Ave	AADT	2010	23,000
Salome Hwy	S 383rd Ave	ADT	1999	799
Van Buren St	N 385th Ave	ADT	1999	304
S 379th Ave	Durango St	ADT	2011	4,186
S 379th Ave	S 377th Ave	ADT	2004	2,511
Wintersburg Rd	N 379th Ave	ADT	2011	4,121
Van Buren St	375th Dr	ADT	2011	379
N 379th Ave	W Encanto Blvd	ADT	2011	4,893
N Wintersburg Rd	W Osborn	ADT	2007	1,305
387th Ave	W Indian School Rd	ADT	2011	685
Indian School Rd	N 383rd Ave	ADT	2004	2,070
N Wintersburg Rd	N 379th Ave	ADT	2007	1,325
Indian School Rd	N 383rd Ave	ADT	1999	576
W Elliot Rd	S 363rd Ave	AADT	1987	373
355th Ave	Narramore Rd	ADT	2011	432
S 355th Ave	W Southern Pacific Trl	AADT	1987	216
W Elliot Rd	S 355th Ave	ADT	2011	930
S 366th St	S 363rd Ave	ADT	1999	251
W Lower Buckeye Rd	S 358th Ave	ADT	1999	160
S 355th Ave	W la Mirada Dr	ADT	2011	847
W Dobbins Rd	S 355th Ave	ADT	2011	1,081
S 351st Ave	S 350th Dr	ADT	2007	593
S 355th Ave	W Salome Hwy	ADT	2011	452
W Lower Buckeye Rd	S 353rd Ave	AADT	1987	60
S Arlington School Rd	Arlington Canal Rd	ADT	2011	123
S Arlington School Rd	Arlington Canal Rd	AADT	1987	285
Arlington Canal Rd	S Arlington School Rd	ADT	2011	112
W Old US 80	W Old Hwy 80	ADT	2011	720
Arlington Canal Rd	331st Ave	ADT	1999	356

Street	Cross Street	Type of Count	Year	Traffic Count
Narramore Rd	S Arlington School Rd	ADT	2011	347
		ADT	2007	123
W Old US 80	S 319th Ave	ADT	2004	1,306
W Salome Hwy	Ward Rd	AADT	1987	370
Arlington Rd	W Old Hwy 80	ADT	1999	192
W Salome Hwy	Ward Rd	ADT	2011	614
S 339th Ave	N 339th Ave	ADT	2007	510
W Salome Hwy	W Baseline Rd	ADT	2011	2,464
W Dobbins Rd	S 331st Ave	ADT	2011	749
S 331st Ave	W Siesta Way	ADT	2007	497
S 331st Ave	W Salome Hwy	ADT	1997	180
W Salome Hwy	Wickenburg Rd	ADT	2011	1,005
S 331st Ave	W Salome Hwy	ADT	2007	678
S 331st Ave	W Baseline Rd	ADT	2007	535
W Baseline Rd	S 331st Ave	ADT	2004	1,893
W Broadway Rd	Broadway Rd	ADT	2004	263
S 339th Ave	Mobile Ln	ADT	2007	1,064
W Lower Buckeye Rd	S 341st Dr	ADT	2004	151
S 331st Ave	W Pioneer St	ADT	2007	143
Ward Rd	W Salome Hwy	ADT	1999	61
W Salome Hwy	Ward Rd	AWDT	2007	1,000
I- 10	N 355th Ave	AADT	2009	28,500
S 355th Ave	W Lower Buckeye Rd	ADT	2011	501
S 355th Ave	W Buckeye Rd	ADT	2004	1,372
W Buckeye Rd	350th Ave	ADT	1999	124
W Van Buren St	N 356th Ave	ADT	2011	614
N 355th Ave	W Van Buren St	ADT	2011	378
N 355th Ave	W Thomas Rd	ADT	2011	166
Indian School Rd	N 357th Ave	ADT	1999	383
N 355th Ave	Redondo Dr	ADT	2011	653
Indian School Rd	N 355th Ave	ADT	1999	432
S 339th Ave	Durango	ADT	2007	2,151
S 339th Ave	Hassayampa Rd	ADT	2007	2,749
Van Buren St	N 339th Ave	ADT	2004	1,119
N 339th Ave	W Roosevelt St	ADT	2007	3,822
N 339th Ave	N	ADT	2004	1,134
I- 10	W Van Buren St	AADT	2008	33,500
N 339th Ave	Indian School Rd	ADT	1999	723
I- 8 Bus	N Cleveland Ave	AADT	2010	9,100
I- 8	Martin Ave	AADT	2010	4,300
N 307th Ave	C St	ADT	1996	813
Old Hwy 80	E Indian Rd	ADT	1997	532
E Pima St	I- 8 Bus	AADT	2010	9,500
Maricopa Rd	State Hwy 85	AADT	2010	1,700
I- 8 Bus	E South Main St	AADT	2010	3,000
State Hwy 85	S Gila Bend Airport Rd	AADT	2010	8,500
W Sisson Rd	Indian Rd	ADT	2007	831
Stout Rd	W Watermelon Rd	ADT	1999	127
Watermelon Rd	S 315th Ave	ADT	1997	115
Cotton Center Rd	Old Hwy 80	ADT	1999	435
I- 8		AADT	2010	5,400
I- 8	Freeman Rd	AADT	2010	5,400
I- 8	Vekol Valley Rd	AADT	2010	5,400
Pierpoint Rd	S Old US 80	ADT	1999	48
State Hwy 85		AADT	2010	8,600
S Woods Rd	State Hwy 85	ADT	1997	139
State Hwy 85	S Woods Rd	AADT	2010	9,000
Old US Hwy 80	W Patterson Rd	ADT	2011	354
Old US Hwy 80	W Patterson Rd	ADT	2011	464

Street	Cross Street	Type of Count	Year	Traffic Count
W Patterson Rd	W Patterson	ADT	1999	150
W Old Hwy 80	W Old US 80	ADT	2004	1,286
W Old US 80	S 307th Ave	AWDT	2007	1,000
S Bruner Rd	W Narramore Rd	ADT	1999	138
W Old US 80	W Old Hwy 80	ADT	2011	1,540
Old Hwy 80		ADT	2011	1,204
Lower River Rd	303rd St	ADT	1999	109
S Johnson Rd	307th Ave	ADT	1999	176
W Baseline Rd	S 308th Ave	AWDT	2007	3,000
W Baseline Rd	307th Ave	AWDT	2007	3,000
S Johnson Rd	W Southern Ave	ADT	1999	222
W Southern Ave	S Johnson Rd	ADT	1999	259
W Broadway Rd	Johnson Rd	ADT	1997	30
S Johnson Rd	Roosevelt Irrigation District Csr	ADT	1999	169
S Bruner Rd	W Southern Ave	ADT	1999	31
S Palo Verde Rd	W Baseline Rd	ADT	2011	754
S Palo Verde Rd	W Baseline Rd	ADT	2011	1,090
S Wilson Ave	W Baseline Rd	ADT	1999	44
W Baseline Rd	Baseline Rd	ADT	2011	4,138
S Palo Verde Rd	W Southern Ave	ADT	2011	1,413
W Southern Ave	S Wilson Rd	AWDT	2007	1,000
State Hwy 85	Buckeye Hills Dr	AADT	2010	10,500
W Hazen Rd	280th Ln	ADT	2011	1,536
W Hazen Rd	279th Ave	AWDT	2007	1,000
W Hazen Rd	S Turner Rd	ADT	2011	1,367
State Hwy 85	W Hazen Rd	ADT	2011	9,917
State Hwy 85	W Elliot Rd	AWDT	2003	15,000
W Hazen Rd	State Hwy 85	ADT	2011	1,339
W Hazen Rd	259th Ave	ADT	2008	1,466
W Hazen Rd	S 1st St	ADT	2011	1,060
S Turner Rd	W Hazen Rd	ADT	2011	258
S 274th Ave	S Turner Rd	ADT	2011	243
W Baseline Rd	S Wilson Ave	AWDT	2007	2,000
S Turner Rd	W Baseline Rd	ADT	2011	130
S Oglesby Rd	W Beloit Rd	ADT	2011	11,450
W Baseline Rd	S Oglesby Rd	ADT	2004	2,924
S Oglesby Rd	W Baseline Rd	AADT	2010	12,000
S Oglesby Rd	W Baseline Rd	ADT	2011	11,679
S Oglesby Rd	W Southern Ave	AADT	2010	11,500
S Oglesby Rd	W Lower Buckeye Rd	ADT	2011	11,582
S Oglesby Rd	Lower Buckeye Rd	AADT	2010	10,000
W Beloit Rd	Rooks Rd	AWDT	2007	5,000
Rooks Rd	259th Ave	ADT	1999	122
Rooks Rd	Baseline Rd	ADT	1999	92
W Beloit Rd	S 257th Ave	AWDT	1998	1,000
Mc 85	E Monroe Ave	ADT	1999	3,641
Baseline Rd	W Baseline Rd	ADT	2004	3,267
Baseline Rd	Miller Rd	ADT	2008	3,305
S Miller Rd	W Maricopa Rd	AADT	1994	2,877
W Broadway Rd	S Oglesby Rd	ADT	1998	346
Rooks Rd	W Broadway Rd	ADT	1999	33
W Broadway Rd	Rooks Rd	AWDT	2003	1,000
W Southern Ave	S 257th Ave	ADT	2008	1,737
S Miller Rd	W Wood St	ADT	2008	11,055
S Johnson Rd	W Yuma Rd	AWDT	2007	1,000
W Yuma Rd	S 303rd Ave	ADT	2011	805
S Palo Verde Rd	W Yuma Rd	ADT	2011	1,111
Sun Valley Pkwy	W Sun Valley Pkwy	AWDT	2007	3,000
		ADT	1999	923

Street	Cross Street	Type of Count	Year	Traffic Count
I- 10	S Turner Rd	AADT	2009	33,500
I- 10	S Miller Rd	AADT	2009	37,500
S Miller Rd	W Pima St	ADT	2011	13,180
I- 10	S Miller Rd	AADT	1992	18,000
S 1st St	W Hazen Rd	AWDT	2007	9,000
E Irwin Ave	S 4th St	AWDT	2007	14,000
S 1st St	E Clanton Ave	ADT	2011	3,758
E Monroe Ave	N 6th St	ADT	2011	8,206
N 1st St	Buckeye Canal Rd	ADT	2011	8,221
Miller Rd	6th Ave W	ADT	1998	3,945
W Baseline Rd	2nd Ave W	ADT	2004	3,860
N Alarcon Blvd	7th Ave W	ADT	1999	753
E Baseline Rd	E Railroad St	AADT	1994	3,579
Baseline Rd	N Apache Rd	ADT	2004	4,543
Apache Rd	N Apache Rd	ADT	2004	2,448
State Hwy 85	S 239th Ave	AWDT	2007	6,000
W Broadway Rd	S Rancho Vista Dr	AWDT	2007	3,000
Apache Rd	W Grove St	AWDT	2007	3,000
W Broadway Rd	Apache Rd	AWDT	2007	4,000
Beloat Rd	Rainbow Trl	ADT	2011	1,632
Beloat Rd	S Rainbow Rd	ADT	2011	2,216
S Rainbow Rd	W Euclid	ADT	2011	627
Rainbow Rd	S Rainbow Rd	ADT	2011	2,319
State Hwy 85	S 223rd Ave	ADT	2011	7,152
Watson Rd	W Broadway Rd	ADT	2004	2,035
Southern Ave	W Southern Ave	AWDT	2007	1,000
S Rainbow Rd	W Southern Ave	ADT	2011	2,056
S Rainbow Rd	Roeser Rd	AWDT	2007	2,000
W Broadway Rd	S 223rd Ave	ADT	2011	1,233
S Rainbow Rd	W Broadway Rd	ADT	2011	1,993
W Arlington Rd	Airport Rd	ADT	1999	312
N 211th Ave	W Narramore Rd	ADT	1999	401
N 211th Ave	Elliot Rd	ADT	2008	458
Elliot Rd	208th Ln	AWDT	2007	1,000
W Ray Rd	W Moccasin Trl	ADT	1999	384
S 195th Ave	W Ray Rd	ADT	2011	559
S 203rd Ave	W Teepee Rd	AWDT	2007	1,000
S 203rd Ave	W Telegram Path	AWDT	2007	4,000
Elliot Rd	S 203rd Ave	AWDT	2007	2,000
S 195th Ave	W Narramore Rd	ADT	2011	1,684
Elliot Rd	S 195th Ave	ADT	2008	4,134
N 211th Ave	Beloat Rd	ADT	1999	241
Beloat Rd	N 211th Ave	ADT	2011	2,332
Beloat Rd	S Tuthill Rd	ADT	2008	2,727
S Tuthill Rd	Beloat Rd	ADT	2007	236
S Airport Rd	N 211th Ave	ADT	1997	1,865
W Baseline Rd	S 207th Ave	ADT	2011	6,693
S Dean Rd	W Southern Ave	AWDT	2007	1,000
W Broadway Rd	S Dean Rd	ADT	1999	211
W Lower Buckeye Rd	S 217th Dr	AWDT	2007	1,000
S Airport Rd	W Broadway Rd	ADT	1999	213
W Broadway Rd	S 203rd Ave	ADT	2011	1,091
S Airport Rd	W Broadway Rd	ADT	1999	218
S 203rd Ave	W Dunlap Rd	ADT	1999	201
W Lower Buckeye Rd	S 201st Dr	AWDT	2007	1,000
Beloat Rd	S Tuthill Rd	ADT	2004	2,151
S Jackrabbit Trl	S 203rd Ave	ADT	2008	6,280
Beloat Rd	S Jackrabbit Trl	ADT	2011	2,327
S Jackrabbit Trl	Extension	ADT	2011	5,056

Street	Cross Street	Type of Count	Year	Traffic Count
W Baseline Rd	S Liberty School Rd	ADT	2011	6,727
S Liberty School Rd	W Freemont Ave	ADT	2004	1,312
S Jackrabbit Trl	W Freemont Rd	ADT	2011	2,443
State Hwy 85	196th Dr	AWDT	2007	13,000
S Perryville Rd	State Hwy 85	ADT	2011	302
S 195th Ave	W Broadway Rd	ADT	2011	2,740
W Dunlap Rd	S 201st Ave	ADT	1999	212
S 195th Ave	W Dunlap Rd	ADT	2011	2,968
W Southern Ave	S Jackrabbit Trl	ADT	2011	227
187th Ave	S Perryville Rd	ADT	2011	436
W Lower Buckeye Rd	S 195th Ave	AWDT	2007	1,000
187th Ave	W Superior Ave	AWDT	2007	1,000
Yuma Rd	S Miller Rd	AADT	1987	748
W Yuma Rd	S Miller Rd	ADT	2011	5,747
I- 10	S Apache Rd	AADT	2008	43,649
W Yuma Rd	S 239th Dr	AWDT	1998	1,000
I- 10	Watson Rd	AADT	2009	42,000
Watson Rd	W Hopi St	ADT	2011	15,359
I- 10	W Van Buren St	AADT	2008	57,205
W Yuma Rd	S 225th Dr	ADT	2011	9,032
S 218th Ln	W Pima St	ADT	1999	587
		AWDT	2007	1,000
S Airport Rd	W Yuma Rd	ADT	2011	6,390
S Tuthill Rd	W Yuma Rd	ADT	1999	27
W Yuma Rd	Roosevelt Irrigation District Csr	AWDT	2007	9,000
S 195th Ave	Hilton Ave	ADT	2011	3,263
W Yuma Rd	S 195th Ave	AWDT	1998	1,000
S 195th Ave	W Yuma Rd	ADT	2011	4,783
S 195th Ave	W Morning Glory Dr	ADT	2011	3,476
W Yuma Rd	S 195th Ave	ADT	2011	3,416
187th Ave	W Lower Buckeye Rd	ADT	2011	457
W Van Buren St	N 195th Ave	ADT	2011	1,142
Perryville Rd	187th Ave	AWDT	2007	1,000
Perryville Rd	Roosevelt Irrigation District Csr	ADT	2008	1,147
I- 10	S Tuthill Rd	AADT	2009	61,500
N 195th Ave	I- 10	ADT	2007	15,896
W McDowell Rd	N 197th Ave	ADT	2011	1,544
N 195th Ave	W Elm Dr	ADT	2011	4,534
W McDowell Rd	N 193rd Ave	ADT	2011	2,339
187th Ave	W Roosevelt St	ADT	2008	1,206
187th Ave	W McDowell Rd	ADT	2008	1,796
W Thomas Rd	N 191st Ave	ADT	2008	1,482
N Perryville Rd	W Osborn Rd	ADT	2011	2,183
N Perryville Rd	Wigwam Blvd	ADT	2008	1,709
N Perryville Rd	W Oranewood Ave	ADT	2008	156
W Riggs Rd	S 185th Ave	ADT	2006	75
179th Ave	Baseline Rd	ADT	2006	260
W Riggs Rd	S 175th Ave	ADT	2006	51
W Riggs Rd	S 163rd Ave	ADT	2006	37
179th Ave	W Chandler Heights Rd	ADT	2006	256
W Chandler Heights Rd	S 179th Ave	ADT	2006	101
179th Ave	W Queen Creek Rd	ADT	2006	416
179th Ave	W Willis Rd	ADT	2006	428
W Chandler Heights Rd	171st Ave	ADT	2006	71
Maricopa Rd	S 99th Ave	AADT	2010	1,700
97th Ave	Gas Pipeline Rd	ADT	1996	18
S 91st Ave	Maricopa Rd	ADT	2007	3,133
Maricopa Rd	S 91st Ave	AADT	2007	1,300
S 83rd Ave	Honey Cut Rd	ADT	1999	139

Street	Cross Street	Type of Count	Year	Traffic Count
S 83rd Ave	Honey Cut Rd	ADT	2007	275
Maricopa Rd	S 79th Ave	ADT	2004	2,503
Elliot Rd	S 186th Ave	ADT	2008	4,489
S San Miguel Dr	San Gabriel	ADT	2008	2,828
San Gabriel	W Capistrano Ave	ADT	2008	1,724
W Elliot Rd		ADT	2008	5,373
S San Miguel	S Golf Club Dr	ADT	2008	3,359
Estrella Pkwy	W Elliot	ADT	2008	12,216
Elliot Rd	Hopi Ln	ADT	2008	8,918
S Estrella Pkwy	W Calistoga Dr	AWDT	2007	5,000
Estrella Pkwy	W Polaris Dr	ADT	2008	9,547
Estrella Pkwy	W Elliot	ADT	2008	15,137
Baseline Rd	Extension	ADT	2011	7,392
W Broadway Rd	187th Ave	ADT	2008	758
W Southern Ave	Baseline Rd	ADT	2011	229
W Lower Buckeye Rd	S 185th Ave	ADT	2008	976
179th Ave	W Dunlap Rd	ADT	2008	465
W Broadway Rd	179th Ave	ADT	2008	506
W Lower Buckeye Rd	179th Ave	ADT	2008	1,232
		AADT	1987	788
Estrella Pkwy	S Krista Dr W	ADT	2008	15,188
S Cotton Ln	Buckeye Canal	ADT	2011	3,519
S Cotton Ln	State Hwy 85	AADT	1987	898
State Hwy 85	S 163rd Ave	ADT	2011	8,752
S Cotton Ln	W Elwood St	ADT	2008	3,418
S Cotton Ln	W Dunlap Rd	ADT	2011	7,117
W Lower Buckeye Rd	S 167th Ave	ADT	2008	1,490
S 163rd Ave	W Eddie Albert Way	ADT	2008	2,234
S 163rd Ave	Victory St	AADT	1987	401
Lower Buckeye Pkwy	W Lower Buckeye Rd	ADT	2008	1,468
State Hwy 85	S 157th Ave	AWDT	2007	13,000
W Lower Buckeye Rd	S 157th Ave	ADT	2006	1,253
W Lower Buckeye Rd	S 155th Dr	ADT	2006	4,877
W Vineyard Rd	W Vineyard Ave	ADT	2008	1,830
		ADT	2011	10,003
S Reems Rd	W Elwood St	ADT	2008	11,368
State Hwy 85	S Bullard Ave	AWDT	2007	17,000
S Bullard Ave	Buckeye Canal	ADT	2008	734
W Broadway Rd	S Bullard Ave	ADT	2008	509
S Bullard Ave	W la Estrella	ADT	2008	1,493
State Hwy 85	S Bullard Ave	AWDT	2007	18,000
S Litchfield Rd	Lz2 Ranch Rd	ADT	2011	390
State Hwy 85	W Lower Buckeye Rd	AADT	1991	3,100
S Litchfield Rd	W Lower Buckeye Rd	AADT	2011	1,025
W Lower Buckeye Rd	S Mobile Home Park	AADT	2011	5,075
E Lower Buckeye Rd	S 4th St	AADT	2011	5,517
S Dysart Rd	Buckeye Canal	ADT	2011	216
S Vermeersch Rd	W Illini St	AADT	2011	352
S Vermeersch Rd	S Vermeerch Rd	ADT	2008	930
S Citrus Rd	W Durango St	ADT	2008	734
W Van Buren St	Roosevelt Irrigation District Csr	ADT	2008	2,962
S Citrus Rd	W Harrison St	ADT	2008	945
W Van Buren St	N Citrus Rd	ADT	2011	1,997
N Citrus Rd	179th Ave	ADT	2008	2,020
W Yuma Rd	S 177th Ave	ADT	2011	3,904
W Yuma Rd	S 173rd Ave	ADT	2008	7,523
W Van Buren St	N 173rd Ave	ADT	2008	6,093
I- 10	N Citrus Rd	AADT	2009	68,500
W McDowell Rd	N 181st Ave	ADT	2008	4,979

Street	Cross Street	Type of Count	Year	Traffic Count
N Citrus Rd	W McDowell Rd	AWDT	2007	1,000
W Thomas Rd	N Katie Ln	ADT	2011	1,410
N Citrus Rd	Wigwam Blvd	ADT	2008	2,295
I- 10	N Citrus Rd	AADT	2007	68,800
W McDowell Rd	N Citrus Rd	ADT	2008	7,359
S Cotton Ln	W Pima St	ADT	2008	3,505
W Yuma Rd	S 167th Ave	ADT	2008	5,958
W Yuma Rd	S 165th Ave	ADT	2008	7,358
S Cotton Ln	W Yuma Rd	ADT	2008	7,350
S Cotton Ln	W Van Buren St	ADT	2008	11,549
W Van Buren St	N 168th Ln	ADT	2008	7,866
N Cotton Ln	W Garfield St	ADT	2011	13,969
W Van Buren St	N 164th Ave	ADT	2008	10,699
S Sarival Ave	W Hilton Ave	ADT	2008	3,781
S Sarival Ave	W Grant St	ADT	2008	4,459
W Yuma Rd	S Village Blvd	ADT	2008	8,384
W Lower Buckeye Pkwy	S 155th Ln	ADT	2008	5,242
W Yuma Rd	S Goodyear Blvd W	ADT	2011	10,060
N Sarival Ave	W Fillmore St	ADT	2008	3,365
W Van Buren St	N Wildflower Dr	ADT	2008	13,582
W Van Buren St	W Harrison St	ADT	2006	14,350
N Cotton Ln	N St303 Fwy	AADT	2009	21,000
W McDowell Rd	W Clubhouse Dr	AWDT	2007	4,000
W McDowell Rd	W Clubhouse Dr	ADT	2008	5,230
W McDowell Rd	N Sarival Ave	AWDT	1998	3,000
N Cotton Ln	W Thomas Rd	AADT	2004	14,000
N St303 Fwy	N Cotton Ln	AADT	2010	28,000
W Thomas Rd	N Cotton Ln	ADT	2008	1,725
N Cotton Ln	W Thomas Rd	ADT	2008	1,621
		ADT	2006	2,447
Loop 303	W Osborn Rd	AADT	2010	18,500
N Sarival Ave	I- 10	ADT	2008	3,578
I- 10	N Sarival Ave	AADT	2009	75,000
N Sarival Ave	W McDowell Rd	ADT	2008	1,058
W McDowell Rd	N 159th Ave	ADT	2008	7,106
W Encanto Blvd	West Virginia Ave	ADT	2008	1,184
Pebblecreek Pkwy	Clubhouse Dr	ADT	2011	8,172
Wigwam Blvd	N Sedella Pkwy	ADT	2008	6,172
N Citrus Rd	W Campbell Ave	ADT	2008	2,705
W Camelback Rd	N 183rd Ave	AADT	2011	2,000
Wigwam Blvd	N Citrus Rd	ADT	2008	5,626
W Camelback Rd	N Citrus Rd	AADT	2011	2,000
N Citrus Rd	W Claremont St	ADT	2011	2,464
W Glendale Ave	N 181st Ave	ADT	2011	1,551
N Citrus Rd	W Orangewood Ave	AADT	2011	1,700
W Bethany Home Rd	N Citrus Rd	ADT	2011	951
W Glendale Ave	N 177th Ave	ADT	2011	1,824
W Northern Ave	N 177th Ave	ADT	2011	2,464
N Cotton Ln	W Osborn Rd	AWDT	2007	3,000
N Cotton Ln	Wigwam Blvd	ADT	2008	3,078
Wigwam Blvd	Loop 303	ADT	2008	6,983
Loop 303	Wigwam Blvd	AADT	2010	17,500
Indian School Rd	N 167th Ave	ADT	2008	8,438
N Cotton Ln	W Camelback Rd	ADT	2011	3,794
W Camelback Rd	Loop 303	AADT	2011	2,000
W Camelback Rd	N Sarival Ave	AADT	2011	3,000
Loop 303	W Bethany Home Rd	AADT	2011	14,600
W Wigwam Blvd	N Pebble Creek Pkwy	ADT	2008	8,587
N Sarival Ave	W Charles Blvd	ADT	2008	3,436

Street	Cross Street	Type of Count	Year	Traffic Count
Pebblecreek Pkwy	Clubhouse Dr	ADT	2008	6,005
W Wigwam Blvd	N 156th Dr	ADT	2008	12,382
W Camelback Rd	N Alsup Rd	ADT	2011	6,087
N Sarival Rd	W Bethany Home Rd	ADT	2011	3,063
N Alsup Rd	W Super Sabre St	ADT	1999	270
N Cotton Ln	W Maryland Ave	ADT	2011	2,610
Loop 303	W Glendale Ave	AADT	2011	13,600
Loop 303	W Orangewood Ave	AADT	2011	16,100
Loop 303	W Northern Ave	AADT	2011	17,100
N Sarival Rd	W Claremont St	ADT	2011	2,616
W Glendale Ave	159th Ave	AADT	2011	1,000
W Glendale Ave	159th Ave	ADT	1999	214
N Sarival Ave	W Glenn Ave	ADT	2011	2,015
159th Ave	W Glenn Ave	ADT	1999	583
S Reems Rd	W Goodyear Blvd S	ADT	2008	24,082
W Yuma Rd	Goodyear Blvd E	ADT	2008	8,124
Estrella Pkwy	W Harrison St	ADT	2008	26,475
N Estrella Pkwy	W Roosevelt St	ADT	2008	27,829
W Van Buren St	N 152nd Dr	ADT	2006	12,729
W Van Buren St	N 151st Ave	ADT	2008	18,820
W Yuma Rd	N Bullard Ave	ADT	2008	7,490
N Bullard Ave	W Van Buren St	ADT	2011	9,630
W Van Buren St	145th Ave	ADT	2008	20,385
N Estrella Pkwy	W Roosevelt St	ADT	2008	32,762
N Estrella Pkwy	I- 10	ADT	2008	16,185
N Reems Rd	W McDowell Rd	ADT	2008	9,441
N Reems Rd	Roosevelt Irrigation District Csr	ADT	2008	7,088
W McDowell Rd	N 150th Dr	ADT	2008	17,596
W Encanto Blvd	N 149th Ln	ADT	2008	2,402
W Encanto Blvd	West Virginia Ave	ADT	2008	1,776
N Bullard Ave	W McDowell Rd	ADT	2011	10,945
I- 10	N Bullard Ave	AADT	2009	91,000
N Bullard Ave	Encanto Blvd	AWDT	2007	5,000
W McDowell Rd	N Bullard Ave	ADT	2008	17,658
W McDowell Rd	N Litchfield Rd	ADT	2008	18,186
Palm Valley Blvd	N 143rd Ave	ADT	2008	2,083
N Bullard Ave	W Cambridge Ave	ADT	2008	5,235
N Bullard Ave	Indian School Byp	ADT	2006	4,697
W Thomas Rd	N 140th Ave	ADT	2008	3,225
Indian School Rd Byp	N 144th Ave	Converted Approach Count	2010	18,121
Litchfield Rd	W Fillmore	Converted Approach Count	2010	28,310
S Litchfield Rd	W Main St	ADT	2004	3,317
S Litchfield Rd	Goodyear Pkwy	ADT	2008	8,384
W Main St	S Greenleaf Ln	AADT	2011	11,583
S Central Ave	E Mountain View Dr	AADT	2011	3,240
E Main St	S 2nd St	ADT	2007	14,230
W Western Ave	S 3rd Ave	AADT	2011	7,351
S 3rd St	E Belmont Dr	AADT	1993	5,000
E Western Ave	S 4th St	AADT	2011	5,666
S Litchfield Rd	W Grant St	ADT	2008	16,258
W Van Buren St	S Litchfield Rd	Converted Approach Count	2010	15,007
S Litchfield Rd	E la Mar Blvd	Converted Approach Count	2010	20,058
N Litchfield Rd	W Test Dr	ADT	2011	17,944
W Van Buren St	N la Jolla Blvd	Converted Approach Count	2010	17,493
N Central Ave	W Loma Linda Blvd	AADT	2011	8,023
E Van Buren St	N 4th St	AADT	2011	27,674
S 4th St	E Harrison Dr	AADT	2011	2,725
S Dysart Rd	E Agua Fria Ln	AADT	2011	2,838
E Buckeye Rd	S Dysart Rd	AADT	2011	17,822



Street	Cross Street	Type of Count	Year	Traffic Count
N 8th St	E Jackson St	AADT	2011	18,983
N Dysart Rd	E Nuttal Rd	ADT	2011	39,204
Elesio C Felix Jr Way	Eliseo C Felix Jr Way	AADT	2011	2,253
W Van Buren St	N 127th Ave	AADT	2011	18,983
N Litchfield Rd	W McDowell Rd	ADT	2011	26,523
N Litchfield Rd	W McDowell Rd	ADT	2008	29,986
W McDowell Rd	N Desert Flower Dr	ADT	2008	29,131
I- 10	N Dysart Rd	AADT	2008	134,965
W McDowell Rd	N Palm Valley Blvd	ADT	2011	21,537
N Litchfield Rd	West Virginia Ave	ADT	2008	20,976
W Thomas Rd	Litchfield Rd Byp	ADT	2008	9,798
N Litchfield Rd	Avalon Dr	ADT	2011	22,780
W Fillmore	W Indian School Rd	Converted Approach Count	2010	17,518
W Palm Valley Blvd	N 136th Dr	ADT	2008	2,179
W Thomas Rd	N 136th Ave	AADT	2011	7,057
W Thomas Rd	N 135th Ave	ADT	2008	12,843
N Dysart Rd	W Rancho Santa Fe Blvd	ADT	2011	38,033
W McDowell Rd	N Rancho Santa Fe	AADT	2011	22,269
N Dysart Rd	W Encanto Blvd	AADT	2011	31,259
W Rancho Santa Fe Blvd	N Dysart Rd	AADT	2011	7,364
W McDowell Rd	N Rancho Santa Fe	AADT	2011	24,324
N Rancho Santa Fe Blvd	N Santa Fe Trl	AADT	2011	5,779
N Dysart Rd	W Thomas Rd	ADT	2008	34,335
Osborn Rd	N 131st Dr	AADT	2011	3,726
N Dysart Rd	Sage Ln	ADT	2011	28,659
W Thomas Rd	N 127th Ave	AADT	2011	5,201
N Santa Fe Trl	W Flower St	AADT	2011	4,364
155th Ave	W Montecito Ave	ADT	1999	525
W Wigwam Blvd	Clubhouse Dr	ADT	2008	15,060
W Indian School Bypass Rd by	N Bullard Ave	ADT	2008	15,728
W Camelback Rd	N 152nd Ave	AADT	2011	7,000
W Wigwam Blvd	N 148th Ave	ADT	2008	3,554
W Wigwam Blvd	N Spring St	AWDT	2007	3,000
W Wigwam Blvd	N 142nd Ln	ADT	2008	6,050
Litchfield Rd	W Village Pkwy	ADT Northbound	1999	6,462
W Camelback Rd	N Village Pkwy	ADT	2011	9,121
Reems Rd	W Myrtle Ave	AADT	2011	1,000
Northern Ave	Reems Rd	ADT	2011	9,887
W Indian School Rd	Plaza Cir	AADT	2011	14,653
Wigwam Blvd	Villa Nueva Dr	ADT	1998	370
W Camelback Rd	N Litchfield Rd	ADT	2011	15,299
N Litchfield Rd	W Missouri Ave	AADT	2004	15,800
N Litchfield Rd	W Solano Dr	ADT	2007	20,300
W Indian School Rd	Wigwam Blvd	ADT	2004	1,388
N Dysart Rd	W Weldon Ave	ADT	2011	12,119
N Dysart Rd	N Plaza Cir	AADT	2011	24,118
N Dysart Rd	Las Cruces Dr	ADT	2011	12,382
W Indian School Rd	N Dysart Rd	AADT	2011	20,380
W Camelback Rd	N 129th Ave	ADT	2011	19,954
N Dysart Rd	W Colter St	ADT	2011	24,426
N Dysart Rd	W Missouri Ave	AWDT	2007	19,000
W Camelback Rd	N 129th Ave	AADT	2012	17,000
N Litchfield Rd	W Peck Dr	AADT	2011	16,000
Glendale Ave	135th Ave	ADT	2011	11,804
N Litchfield Rd	W Thunderbird St	AADT	2011	17,300
Northern Ave	N Litchfield Rd	AADT	2011	13,000
W Northern Ave	N Dysart Rd	ADT	2011	12,022
N Dysart Rd	Rose Ln	ADT	2011	17,974
N Dysart Rd	W Glendale Ave	ADT	2011	17,294

Street	Cross Street	Type of Count	Year	Traffic Count
W Glendale Ave	N Dysart Rd	AADT	2011	20,300
Bethany Home Rd	W Bethany Home Rd	ADT	2011	2,643
N Dysart Rd	W Glendale Ave	Converted Approach Count	2010	14,482
N Dysart Rd	W Glendale Ave	ADT	2008	9,694
N Dysart Rd	W Northern Ave	Converted Approach Count	2010	15,824
W Northern Ave	N Dysart Rd	Converted Approach Count	2010	12,552
N Dysart Rd	W Northern Ave	Converted Approach Count	2010	14,312
W Northern Ave	N Dysart Rd	Converted Approach Count	2010	12,687
W Northern Ave	N Dysart Rd	ADT	2011	8,489
S 123rd Ave	Indian Springs Rd	ADT	2008	426
el Mirage Rd	S 123rd Ave	ADT	2011	675
S 115th Ave	Avondale Blvd	ADT	2011	1,866
W Southern Ave	S 123rd Ave	ADT	2011	505
el Mirage Rd	S 123rd Ave	AADT	1987	578
W Southern Ave	S 121st Ave	ADT	2011	1,030
W Broadway Rd	S 115th Ave	AWDT	1998	1,000
S 123rd Ave	W Illini St	ADT	2011	1,078
S 123rd Ave	W Elwood St	AADT	2011	1,099
W Lower Buckeye Rd	S 125th Ave	AADT	2011	6,633
W Lower Buckeye Rd	S 121st Ave	AADT	2011	5,710
W Southern Ave	S 117th Ave	ADT	2011	1,105
W Southern Ave	S 114th Ave	ADT	2011	2,195
S 115th Ave	W Broadway Rd	ADT	2011	3,003
W Broadway Rd	S 113th Ave	ADT	2011	2,721
S 115th Ave	W Miami Ave	AADT	2011	4,537
S 115th Ave	W Whyman Ave	ADT	2008	14,341
W Lower Buckeye Rd	S 112th Ln	ADT	2008	6,854
W Lower Buckeye Rd	S 111th Ave	AADT	2011	6,790
W Southern Ave	S 107th Ave	ADT	1997	918
S 107th Ave	W Pecan Rd	ADT	2011	739
W Broadway Rd	S Jean Elizabeth Pl	AADT	2011	2,504
S 107th Ave	W Broadway Rd	AADT	2011	1,356
W Southern Ave	S 107th Ave	ADT	2011	1,767
W Broadway Rd	S 107th Ave	AADT	2010	4,070
W Broadway Rd	S 103rd Ave	AWDT	2007	7,000
S 107th Ave	W Miami Ave	ADT	2011	2,951
S 103rd Ave	W Wood St	AADT	2011	531
Country Place Blvd	S 102nd Ln	AADT	2010	1,091
W Lower Buckeye Rd	103rd Ave	AWDT	2007	8,000
W Mobile Ln	S 99th Ln	AADT	2011	51
S 99th Ave	W Gaby Rd	ADT	2011	2,170
W Broadway Rd	S 99th Ave	AWDT	2007	11,000
S 99th Ave	W Riverside Ave	AWDT	2005	2,300
W Lower Buckeye Rd	S 102nd Ave	AADT	2011	9,127
S 99th Ave	Country Place Blvd	AADT	2010	10,802
W Lower Buckeye Rd	S 97th Ave	Converted Approach Count	2010	10,537
S 75th Ave	Carver Rd	ADT	2007	1,292
W Estrella Dr	Co-Op Blvd	AADT	1987	181
W Elliot Rd	S 75th Ave	ADT	1999	144
W Estrella Dr	Saint Johns Rd	ADT	1999	402
W Baseline Rd	S 91st Ave	ADT	2011	343
W Baseline Rd	S 91st Ave	ADT	2011	3,882
S 91st Ave	W Baseline Rd	ADT	2011	3,702
S 83rd Ave	Sunshine Rd	ADT	2007	2,203
W Baseline Rd	S 87th Ave	ADT	2011	4,135
W Baseline Rd	83rd Ave	AADT	2011	3,099
W Broadway Rd	S 91st Ave	AADT	2011	5,988
S 91st Ave	W Sunland Ave	AADT	2011	3,739
S 91st Ave	W Broadway Rd	ADT	2011	4,566

Street	Cross Street	Type of Count	Year	Traffic Count
W Broadway Rd	S 91st Ave	ADT	2011	7,350
W Illini St	S 92nd Ln	AADT	2011	1,256
S 91st Ave	W Illini St	AWDT	2007	5,000
W Lower Buckeye Rd	S 92nd Dr	Converted Approach Count	2010	13,761
S 91st Ave	W Lower Buckeye Rd	Converted Approach Count	2010	7,196
S 91st Ave	W Toronto Way	Converted Approach Count	2010	7,956
S 89th Dr	W Superior Ave	AADT	2011	867
W Lower Buckeye Rd	S 90th Ave	Converted Approach Count	2010	14,038
W Williams St	S 87th Ln	AADT	2011	1,014
W Broadway Rd	S 83rd Ave	ADT	2008	6,279
S 85th Ave	W Winslow Ave	AADT	2010	730
W Lower Buckeye Rd	S 83rd Ave	Converted Approach Count	2010	23,260
W Broadway Rd	S 83rd Ave	ADT	2011	7,262
S 83rd Ave	W Broadway Rd	AADT	2011	2,778
S 83rd Ave	W Lower Buckeye Rd	Converted Approach Count	2010	8,517
W Lower Buckeye Rd	S 83rd Ave	ADT	2011	14,506
S 79th Ave	W Elwood St	AADT	2010	893
W Lower Buckeye Rd	S 80th Ave	AWDT	2007	16,000
W Dobbins Rd	S 75th Ave	ADT	2004	751
W Baseline Rd	S 75th St	AADT	2011	3,112
S 75th Ave	W Carter Rd	AADT	2011	1,310
W Baseline Rd	W Meadow Loop W	AADT	2011	4,365
S 75th Ave	W Alta Vista Rd	ADT	2011	1,310
S 71st Ave	W Maldonado Rd	AADT	2010	1,146
W Baseline Rd	S 70th Dr	AWDT	2007	7,000
W Vineyard Rd	S 71st Ave	Converted Approach Count	2010	2,988
W Vineyard Rd	S 70th Dr	Converted Approach Count	2010	3,112
W Meadow Loop E	W Meadow Loop W	AADT	2010	1,883
W Baseline Rd	S 64th Ave	AADT	2010	16,063
W Vineyard Rd	S 68th Ave	AADT	2010	3,749
S 67th Ave	W Fremont Rd	ADT	2007	10,479
S 75th Ave	W Southern Ave	ADT	1999	2,240
W Southern Ave	Tatum Rd	ADT	2011	1,832
W Broadway Rd	S 79th Ave	AADT	2010	6,687
W Broadway Rd	S 77th Ln	ADT	2008	7,395
		AADT	2011	576
S 79th Ave	W Globe Ave	AADT	2011	1,689
W Lower Buckeye Rd	S 79th Ave	AADT	2011	18,142
S 75th Ave	W Southgate Ave	AWDT	2007	8,000
W Broadway Rd	S 73rd Dr	ADT	2011	10,649
S 75th Ave	W Heber Rd	AADT	2011	6,926
W Lower Buckeye Rd	S 72nd Ave	AWDT	2007	15,000
W Southern Ave	S 69th Ave	AWDT	2007	9,000
W Southern Ave	S 64th Dr	AADT	2011	7,739
S 67th Ave	W Broadway Rd	AADT	2011	14,395
W Broadway Rd	S 69th Ave	AADT	2011	9,511
S 67th Ave	W Jones Ave	AADT	2011	10,667
W Broadway Rd	S 63rd Ave	AADT	2011	5,790
S 67th Ave	W Williams St	AADT	2011	13,294
W Lower Buckeye Rd	S 68th Ave	ADT	2010	5,420
W Lower Buckeye Rd	S 67th Ave	ADT	2010	5,197
W Elwood St	S 64th Ln	AADT	2010	1,165
S 123rd Ave	W Cll Hermosa	ADT	2004	3,218
S 123rd Ave	Durango St	AADT	2011	3,459
W Buckeye Rd	119th Ave	AADT	2011	17,676
W Coldwater Springs Blvd	118th Ln	AADT	2011	4,697
W Van Buren St	N Links Dr	AADT	2011	17,472
S 115th Ave	Pima St	AADT	2011	9,059
S 115th Ave	Coldwater Ranch Blvd	AADT	2011	20,141

Street	Cross Street	Type of Count	Year	Traffic Count
W Durango St	S 112th Dr	AADT	2011	2,212
S 111th Ave	W Cocopah St	AADT	2011	975
W Buckeye Rd	S 113th Ave	AADT	2011	17,099
N 115th Ave	W Roosevelt St	AADT	2011	26,003
W Van Buren St	111th Ave	AADT	2011	10,174
W McDowell Rd	N el Mirage Rd	ADT	2011	20,723
I- 10	N el Mirage Rd	ADT	2011	131,773
N 119th Ave	West Virginia Ave	AADT	2011	811
W McDowell Rd	N Avondale Blvd	AADT	2011	25,893
N Avondale Blvd	W McDowell Rd	ADT	2008	21,821
N Avondale Blvd	W McDowell Rd	ADT	2008	10,625
N Avondale Blvd	N 115th Ave	AADT	2011	8,922
W Encanto Blvd	N 113th Ave	AADT	2011	1,517
W Thomas Rd	N 111th Ave	ADT	2011	5,002
W Thomas Rd	N 111th Ave	AADT	2011	9,884
S 107th Ave	W Hughes Dr	AADT	2011	7,172
S 107th Ave	W Papago St	ADT	2011	11,677
S 107th Ave	W Tonto Ln	ADT	2011	13,399
S 103rd Ave	W Hughes Dr	AADT	2011	1,214
W Buckeye Rd	S 103rd Ave	AADT	2011	19,577
S 107th Ave	Roosevelt Pkwy S	AADT	2011	12,944
N 107th Ave	W Van Buren St	AADT	2011	17,574
W Van Buren St	104th Ave	AADT	2011	10,475
S 99th Ave	W Hilton Ave	AADT	2011	12,953
S 99th Ave	W Hilton Ave	AADT	2011	15,555
W Buckeye Rd	S 95th Ave	AADT	2010	21,183
S 99th Ave	W Harrison St	ADT	2011	23,012
N 99th Ave	W Van Buren St	AADT	2011	22,059
N 107th Ave	Roosevelt St	ADT	2011	18,295
I- 10	N 107th Ave	ADT	2010	4,317
N 107th Ave	W McDowell Rd	ADT	2011	16,890
W McDowell Rd	N 109th Ave	AADT	2011	19,178
Crystal Gardens Pkwy	N 108th Dr	AADT	2011	2,168
N 107th Ave	Crystal Gardens Pkwy	AADT	2011	11,391
I- 10	N 107th Ave	ADT	2010	2,429
Roosevelt St	103rd Ave	AADT	2011	3,219
I- 10	N 107th Ave	AADT	2008	172,209
Dealer Dr	103rd Ave	ADT	2010	6,694
Harbor Shore Blvd	W Granada Rd	AADT	2011	1,600
W Encanto Blvd	N 104th Ln	AADT	2011	3,321
W McDowell Rd	N 103rd Ave	AADT	2011	23,209
N 107th Ave	W Encanto Blvd	AADT	2011	12,506
N 107th Ave	W Lakeshore Dr	ADT	1999	9,641
N 107th Ave	Roosevelt Irrigation District Csr	AADT	2011	16,004
W Thomas Rd	Roosevelt Irrigation District Csr	AADT	2011	12,710
		ADT	2010	10,370
N 99th Ave	W McDowell Rd	ADT	2011	26,140
W McDowell Rd	N 99th Ave	Converted Approach Count	2010	24,101
N 99th Ave	W Encanto Blvd	AADT	2011	11,719
I- 10	Agua Fria Fwy	AADT	2009	188,000
W McDowell Rd	N 99th Ave	AADT	2011	36,460
N Agua Fria Fwy	Agua Fria Fwy	ADT	2010	9,441
Agua Fria Fwy	N Agua Fria Fwy	AADT	2010	131,000
W McDowell Rd	N 95th Ln	Converted Approach Count	2010	20,231
N 95th Ave	W Palm Ln	AADT	2010	2,561
N 99th Ave	W Thomas Rd	Converted Approach Count	2010	18,666
N 99th Ave	W Indian School Rd	AADT	2012	8,932
W Thomas Rd	N 99th Ave	Converted Approach Count	2010	15,958
W Thomas Rd	Agua Fria Fwy	AADT	2010	17,238

Street	Cross Street	Type of Count	Year	Traffic Count
		ADT	2010	3,143
Agua Fria Fwy	W Thomas Rd	ADT	2010	6,669
Agua Fria Fwy	W Thomas Rd	AADT	2010	131,000
W Indian School Rd	N el Mirage Rd	ADT	2008	25,345
N el Mirage Rd	Campbell Ave	AADT	2011	6,192
W Indian School Rd	N el Mirage Rd	ADT	2011	22,114
N el Mirage Rd	W Oregon Ave	ADT	2011	9,267
W Camelback Rd	N el Mirage Rd	ADT	2011	20,083
W Indian School Rd	N 113th Dr	ADT	2011	21,111
W Garden Lakes Pkwy	W Piccadilly Rd	AADT	2011	6,285
W Indian School Rd	N 109th Ave	AADT	2012	23,139
W Highland Ave	N 111th Ave	AADT	2010	1,430
N 111th Ave	W Highland Ave	AADT	2011	1,637
N 111th Ave	W Pierson St	AADT	2011	8,270
W Camelback Rd	N 107th Ave	AADT	2010	23,173
N el Mirage Rd	W Keim Dr	ADT	2011	9,680
W Glendale Ave	California Portland Cement Co	AADT	2012	20,500
N el Mirage Rd	W Glendale Ave	ADT	2011	7,650
W Northern Ave	N el Mirage Rd	Converted Approach Count	2010	11,680
N el Mirage Rd	W Northern Ave	Converted Approach Count	2010	7,603
N el Mirage Rd	W Northern Ave	Converted Approach Count	2010	6,116
W Northern Ave	N el Mirage Rd	Converted Approach Count	2010	11,680
W Glendale Ave	N Glen Harbor Blvd	AADT	2012	18,700
W Northern Ave	N 112th Ave	ADT	2011	15,306
N 111th Ave	W Harmond Dr	ADT	2010	2,511
W Indian School Rd	N 109th Ave	ADT	2012	20,679
W Indian School Rd	N 107th Ave	ADT	2011	26,617
W Campbell Ave	N 108th Dr	AADT	2012	2,543
W Highland Ave	N 109th Ave	AADT	2010	1,005
N 107th Ave	W Roma Ave	AADT	2012	10,140
N 107th Ave	W Campbell Ave	AADT	2011	9,597
Westwind Pkwy	W Amelia Ave	AADT	2011	3,651
W Indian School Rd	N 104th Dr	ADT	2008	35,501
W Campbell Ave	N 105th Ave	AADT	2012	1,692
N 103rd Ave	N Salton Cir	AADT	2012	2,150
N 103rd Ave	N 105th Ave	ADT	2007	3,153
W Campbell Ave	N 102nd Ave	AADT	2010	2,005
W Camelback Rd	N 107th Ave	AADT	2010	27,296
N 107th Ave	W Missouri Ave	AADT	2012	1,015
N 107th Ave	W San Miguel Ave	AADT	2011	718
W Missouri Ave	N 107th Ave	AADT	2011	357
N 105th Ave	W Reade Ave	AADT	2011	1,559
W Camelback Rd	103rd Ave	AWDT	2007	32,000
N 103rd Ave	W Colter St	AWDT	2005	2,900
W Indian School Rd	N 100th Ave	AADT	2012	28,286
N 99th Ave	W Campbell Ave	AADT	2011	9,915
N 99th Ave	W Campbell Ave	AADT	2010	9,851
W Indian School Rd	N 99th Ave	ADT	2011	23,761
Agua Fria Fwy	W Camelback Rd	AADT	2010	130,000
W Camelback Rd	N 101st Ave	ADT	2011	27,667
W Camelback Rd	N 99th Ave	Converted Approach Count	2010	37,061
W Missouri Ave	N 102nd Ave	AADT	2010	673
N 99th Ave	W Camelback Rd	AADT	2012	1,015
Agua Fria Fwy	W Camelback Rd	ADT	2010	9,267
Agua Fria Fwy	W Camelback Rd	ADT	2010	10,022
W Camelback Rd	N 95th Ave	AADT	2012	25,900
N 95th Ave	W Camelback Rd	AADT	2011	3,808
Agua Fria Fwy	W Bethany Home Rd	AADT	2010	129,000
Glendale Ave	W Glendale Ave	AADT	2012	20,400

Street	Cross Street	Type of Count	Year	Traffic Count
N Glen Harbor Blvd	W Northview Ave	AADT	2012	2,500
W Northern Ave	N 109th Ave	ADT	2010	18,472
N 107th Ave	W Frier Dr	Converted Approach Count	2010	4,297
N 107th Ave	W Royal Palm Rd	ADT	2010	5,425
N Glen Harbor Blvd	N 106th Ave	ADT	2007	2,397
W Northern Ave	N 104th Dr	ADT	2010	21,628
N 103rd Ave	W Griswold Rd	ADT	2010	3,120
99th Ave	W Maryland Ave	AADT	2012	5,200
W Bethany Home Rd	N 99th Ave	AADT	2012	2,000
Agua Fria Fwy	W Maryland Ave	AADT	2010	120,000
W Bethany Home Rd	N 95th Ave	AADT	2012	3,400
Agua Fria Fwy	W Northern Ave	ADT	2011	133,992
W Northern Ave	N Glen Harbor Blvd	ADT	2010	23,779
N 99th Ave	W Northern Ave	ADT	2003	4,100
W Northern Ave	N 99th Ave	ADT	2010	24,981
		ADT	2010	7,900
		ADT	2010	5,525
S 91st Ave	W Durango St	AADT	2010	11,033
S 91st Ave	W Tonto St	AADT	2011	13,806
S 87th Ave	W Whyman Ave	AADT	2010	1,773
S 87th Ave	W Durango St	AADT	2012	1,344
W Buckeye Rd	S 89th Ave	Converted Approach Count	2011	19,572
S 91st Ave	W Jefferson St	AWDT	2005	13,700
W Van Buren St	N 93rd Dr	ADT	2011	7,977
W Cocopah St	W Sonora St	AADT	2010	1,142
W Buckeye Rd	S 87th Ave	Converted Approach Count	2011	19,263
S 83rd Ave	W Hughes Dr	Converted Approach Count	2010	12,986
W Durango St	S 81st Ave	AADT	2012	3,610
W Magnolia St	S 80th Ave	AADT	2010	1,036
S 81st Ave	W Durango St	AADT	2011	2,672
S 83rd Ave	W Pomo St	AADT	2011	16,258
S 83rd Ave	W Sherman St	ADT	2011	20,803
W Buckeye Rd	S 79th Ave	Converted Approach Count	2010	20,311
W Van Buren St	N 86th Ave	AWDT	2005	4,500
W Van Buren St	N 83rd Ave	ADT	2004	7,338
S 83rd Ave	N 83rd Ave	AADT	2011	28,976
W Harrison St	S 87th Ave	ADT	1999	787
Agua Fria Fwy	I- 10	ADT	2010	1,261
N 91st Ave	W Baden St	ADT	2011	19,524
N 91st Ave	I- 10	AADT	2010	22,837
N 91st Ave	W Granada Rd	AADT	2012	18,303
I- 10	N 91st Ave	ADT	2010	6,846
W McDowell Rd	N 89th Ave	AWDT	2007	16,000
W Encanto Blvd	N 88th Ave	AADT	2011	2,317
W Thomas Rd	Agua Fria Fwy	Converted Approach Count	2010	19,370
N 91st Ave	W Vernon Ave	AADT	2010	18,919
W Thomas Rd	N 91st Ave	AADT	2012	21,517
N 91st Ave	W Thomas Rd	Converted Approach Count	2010	16,764
N 91st Ave	W Thomas Rd	Converted Approach Count	2010	15,083
N 91st Ave	W Cheery Lynn Rd	Converted Approach Count	2010	14,294
W Thomas Rd	N 89th Dr	Converted Approach Count	2010	21,203
W Thomas Rd	N 88th Ave	AWDT	2005	20,200
W Osborn Rd	N 89th Ave	AWDT	2005	2,600
I- 10	N 91st Ave	AADT	2008	128,812
W McDowell Rd	N 85th Ave	ADT	2007	16,054
N 86th Dr	W Monte Vista Rd	Converted Approach Count	2011	2,863
N 85th Ave	W Almeria Rd	AADT	2010	647
W Palm Ln	N 83rd Dr	AADT	2011	2,930
N 83rd Ave	I- 10	AADT	2012	31,162

Street	Cross Street	Type of Count	Year	Traffic Count
N 83rd Ave	W Lynwood St	AADT	2011	34,120
I- 10	N 83rd Ave	ADT	2011	188,673
N 83rd Ave	W Palm Ln	Converted Approach Count	2011	33,221
N 83rd Ave	W Alvarado Rd	Converted Approach Count	2011	30,161
W McDowell Rd	N 80th Ave	AADT	2011	21,386
N 87th Ave	W Sheridan St	AADT	2012	2,737
N 87th Ave	W Cambridge Ave	AWDT	2005	5,200
W Encanto Blvd	N 83rd Dr	AADT	2011	3,733
W Thomas Rd	N 85th Dr	AADT	2011	24,153
N 87th Ave	W Cheery Lynn Dr	AADT	2010	2,660
W Osborn Rd	N 86th Ave	AWDT	1999	2,400
N 83rd Ave	Windsor Dr	AADT	2010	30,698
W Encanto Blvd	N 83rd Ave	AADT	2011	6,838
W Thomas Rd	N 80th Ln	AWDT	2007	34,000
N 80th Ln	W Thomas Rd	AADT	2012	2,188
N 83rd Ave	W Catalina Dr	AADT	2012	30,583
N 83rd Ave	W Mulberry Dr	AWDT	2007	30,000
N 80th Ln	W Earl Dr	AADT	2010	2,175
W Osborn Rd	N 79th Dr	AADT	2012	2,502
S 75th Ave	W Lower Buckeye Rd	AADT	2011	13,943
S 75th Ave	W Buckeye Rd	Converted Approach Count	2010	13,266
W Buckeye Rd	S 71st Ave	Converted Approach Count	2010	21,037
W Van Buren St	N 79th Ave	AADT	2010	8,023
W Van Buren St	N 75th Ave	AADT	2012	9,478
S 75th Ave	Roosevelt Irrigation District Csr	Converted Approach Count	2010	9,989
N 75th Ave	W Van Buren St	AADT	2011	23,937
W Van Buren St	N 71st Ave	ADT	2011	12,103
S 71st Ave	W Buckeye Rd	Converted Approach Count	2012	1,400
W Buckeye Rd	S 71st Ave	AWDT	2005	21,500
S 67th Ave	W Hughes Dr	ADT	2010	9,530
S 67th Ave	W Apache St	AADT	2010	15,740
S 67th Ave	W Buckeye Rd	AADT	2011	29,890
		AADT	2012	1,674
W Van Buren St	N 69th Ave	AADT	2011	14,108
S 67th Ave	S Farmer Rd	AWDT	2007	22,000
N 67th Ave	W Van Buren St	AADT	2011	26,953
W Van Buren St	N 67th Ave	Converted Approach Count	2010	11,145
N 67th Ave	W Taylor St	ADT	2011	26,976
N 79th Ave	I- 10	AADT	2010	2,504
I- 10	N 79th Ave	AADT	2008	133,123
W McDowell Rd	N 79th Ave	AWDT	2005	17,200
N 79th Ave	Pike Pl	AWDT	2005	1,900
W McDowell Rd	N Center Rd	AADT	2011	16,646
W Roosevelt St	N 75th Ave	AADT	2010	4,311
W Latham St	N 75th Ave	ADT	2011	23,470
N 75th Ave	I- 10	ADT	2011	41,587
N 75th Ave	W McDowell Rd	Converted Approach Count	2010	35,839
N 75th Ave	W Palm Ln	AADT	2011	36,546
W Thomas Rd	N 79th Ave	AADT	2012	27,015
W Encanto Blvd	N Center Rd	AWDT	1999	4,500
N 79th Ave	W Mulberry Dr	AADT	1988	1,400
W Osborn Rd	N 77th Ave	AADT	2010	2,794
N 75th Ave	76th	AADT	2011	36,623
W Encanto Blvd	N 74th Ave	AWDT	2005	2,900
N 75th Ave	W Cora Ln	AWDT	2005	33,900
W Osborn Rd	N 73rd Ave	AADT	2011	971
I- 10	N 67th Ave	AADT	2008	177,408
W McDowell Rd	N 71st Ave	Converted Approach Count	2010	25,125
N 71st Ave	W Monte Vista Rd	AADT	2010	2,703

Street	Cross Street	Type of Count	Year	Traffic Count
N 67th Ave	W Roosevelt St	AWDT	2007	29,000
I- 10	N 67th Ave	ADT	2010	6,820
N 67th Ave	W Latham St	AADT	2011	33,611
I- 10	N 67th Ave	ADT	2010	11,749
N 67th Ave	I- 10	ADT	2011	29,090
N 67th Ave	W Palm Ln	AWDT	2005	37,700
W McDowell Rd	N 65th Ave	AADT	2010	23,518
N 71st Ave	West Virginia Ave	AADT	2011	4,084
W Thomas Rd	N 71st Ln	AADT	2010	34,222
W Encanto Blvd	N 70th Dr	AADT	2010	3,653
W Thomas Rd	N 69th Ave	AADT	2012	31,289
N 71st Ave	W Osborn Rd	AWDT	2005	6,100
W Osborn Rd	W Mulberry Dr	AADT	2010	3,034
N 69th Ave	W Osborn Rd	AWDT	2005	2,100
N 67th Ave	W Wilshire Dr	Converted Approach Count	2011	34,798
N 67th Ave	W Windsor Ave	Converted Approach Count	2011	33,858
West Virginia Ave	N 65th Ave	AADT	2010	1,526
N 67th Ave	W Mulberry Dr	AADT	2011	33,642
N 67th Ave	W Osborn Rd	AWDT	2007	41,000
W Osborn Rd	N 65th Ave	AADT	2011	3,321
W Indian School Rd	N 91st Ave	AADT	2011	22,605
N 91st Ave	W Campbell Ave	AADT	2012	11,057
W Indian School Rd	N 91st Ave	Converted Approach Count	2010	22,658
W Campbell Ave	N 88th Ave	AADT	2010	873
W Camelback Rd	N 93rd Ave	ADT	2011	24,876
N 91st Ave	W Camelback Rd	AADT	2012	7,000
N 91st Ave	W Camelback Rd	AADT	2012	8,856
N 91st Ave	W Elm St	Converted Approach Count	2010	14,961
W Camelback Rd	N 89th Ave	AADT	2012	25,500
N 87th Ave	W Columbus Ave	ADT	1996	3,300
W Indian School Rd	N 87th Ave	AADT	2012	25,555
N 87th Ave	W Campbell Ave	AWDT	2005	2,000
N 83rd Ave	W Fairmount Ave	AADT	2010	28,314
N 83rd Ave	W Indian School Rd	Converted Approach Count	2010	36,375
N 83rd Ave	W Indian School Rd	Converted Approach Count	2010	27,273
W Indian School Rd	N 83rd Ave	Converted Approach Count	2010	27,357
N 79th Dr	N 81st Ave	AADT	2011	2,355
W Indian School Rd	N 79th Dr	AADT	2010	29,480
W Campbell Ave	N 81st Dr	AWDT	2005	1,200
W Camelback Rd	N 84th Ln	Converted Approach Count	2010	29,172
N 83rd Ave	W Elm St	Converted Approach Count	2010	19,468
W Camelback Rd	N 79th Ln	AADT	2012	23,000
N 83rd Ave	W Missouri Ave	AADT	2012	16,200
N 91st Ave	W Rovey Ave	AADT	2012	7,300
W Glendale Ave	N 95th Ave	AADT	2012	24,400
N 91st Ave	W Ocotillo Rd	AADT	2012	7,300
N 91st Ave	Northview Ave	AADT	2012	9,600
N 91st Ave	W Northern Ave	ADT	2011	10,509
W Northern Ave	Target Corporation	ADT	2010	25,356
W Northern Ave	N 89th Ave	ADT	2010	25,524
W Glendale Ave	87th Ave	AADT	2012	23,700
N 83rd Ave	W Bethany Home Rd	Converted Approach Count	2010	18,617
N 83rd Ave	W Maryland Ave	AADT	2012	14,000
W Northern Ave	N 85th Ave	ADT	2010	27,358
N 83rd Ave	87th Ave	AADT	2012	9,000
N 83rd Ave	W Augusta Ave	ADT	2011	9,556
W Northern Ave	N 81st Dr	Converted Approach Count	2011	20,941
N 79th Ave	W Clarendon Ave	AADT	1985	1,200
W Indian School Rd	N 75th Dr	ADT	2011	23,695



---

TrafficMetrix® Published Counts Copyright - © 2014 Market Planning Solutions Inc. DBA KSS Fuels  
[TrafficMetrix Key](#)